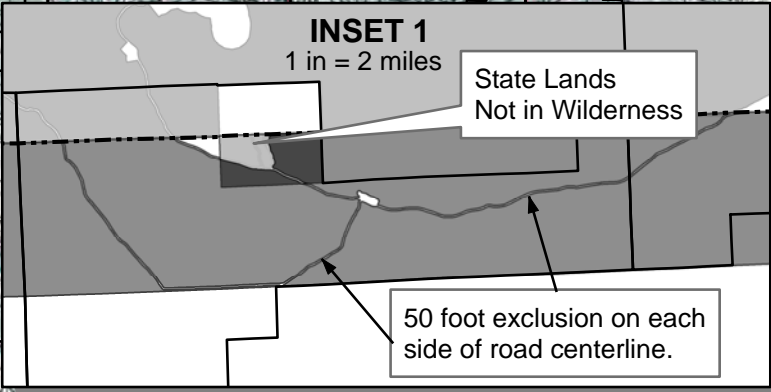
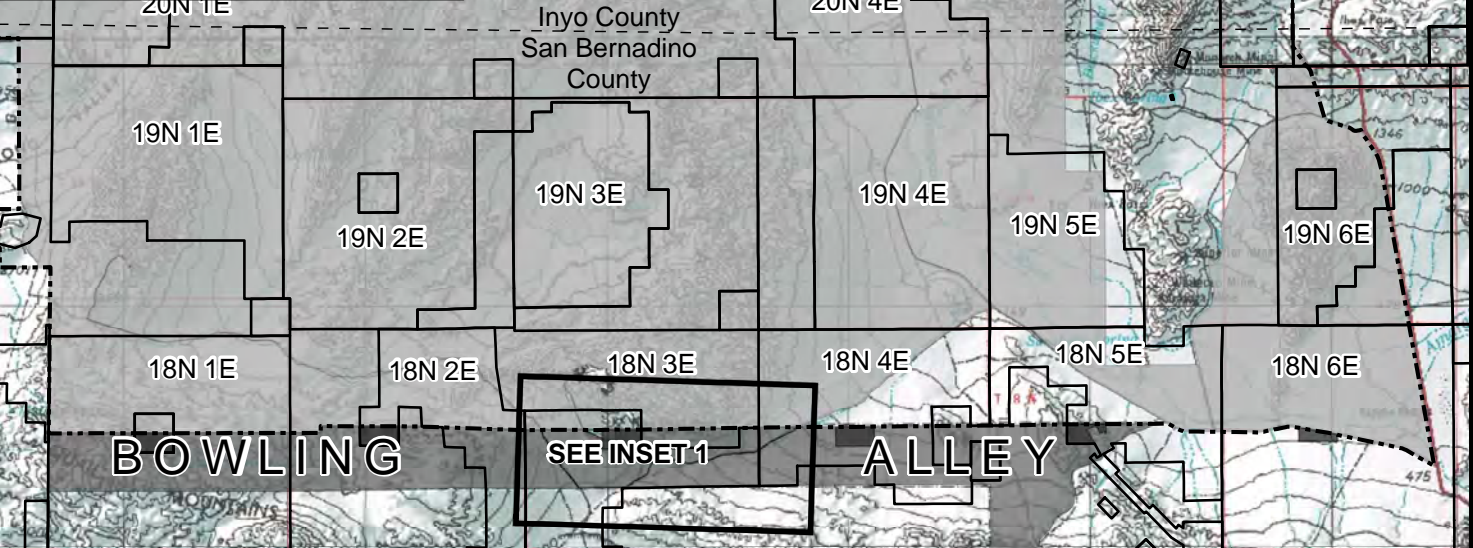
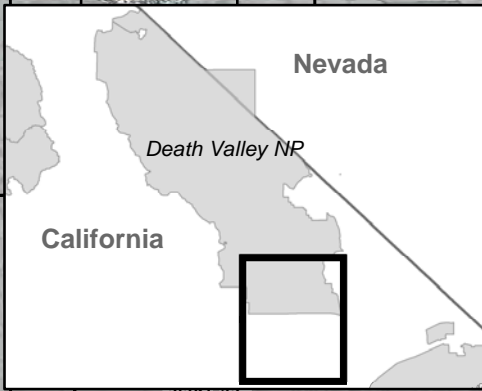
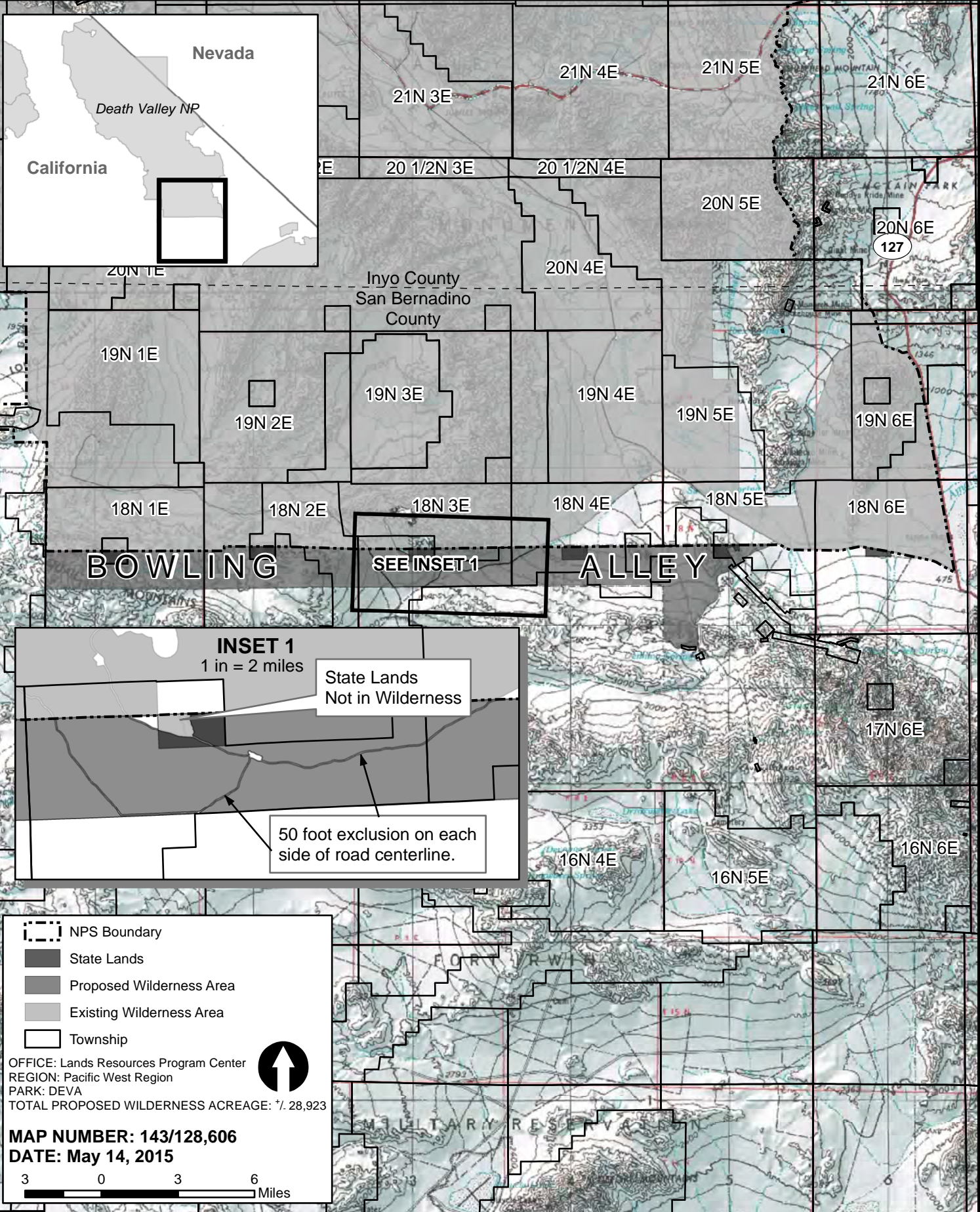


Death Valley National Park Proposed Park Expansion and Wilderness

National Park Service
U.S. Department of the Interior



NPS Boundary
 State Lands
 Proposed Wilderness Area
 Existing Wilderness Area
 Township

OFFICE: Lands Resources Program Center
 REGION: Pacific West Region
 PARK: DEVA
 TOTAL PROPOSED WILDERNESS ACREAGE: 7,28,923

MAP NUMBER: 143/128,606
DATE: May 14, 2015

3 0 3 6 Miles